

HES # 83

TRACT OR SURVEY NO.

FOREST

SURVEY DIAGRAM

T 24 S LEGEND RBE
○ = Corner having information on form 7100-52 in this file.

FILING INSTRUCTIONS

Draft tract diagram in space at left. File 7100-52 card record in numerical sequence behind tract file guide as the data are obtained and recorded. Show by above symbol, on the tract diagram those corners having data in this file.

USDA-FOREST SERVICE

In ex
File No. J-04 ±

CORNER RECORD (SEARCH)

(Ref. FSM 7151.4)

Tract or
Survey No. _____

Cor. No. 0459 ±


T 245 R. 8E

R.D. CRESLENT County KLAMATH

Merid. WILL.

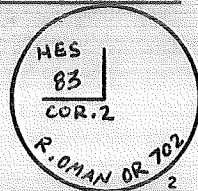
N.F. DESCH. State OR.

CORNER DIAGRAM



DESCRIBE CORNER MONUMENT FOUND

FOUND 2-1/2" BRASS CAPPED IRON PIPE, RSG. 0.7', AS SET BY R. OMAN, BASED ON ORIGINAL EVIDENCE.



DESCRIBE BEARING TREES OR OTHER OFFICIAL ACCESSORIES FOUND

FOUND THE FOLLOWING BEARING TREES:
DEAD AND DOWN L. PINE, N04°E, 69.4' (OMAN) -
20" L. PINE, SOUTH, 74.2' (OMAN) - 5" L. PINE, S67-1/4°E,
20.7' (W. MILLER) - STUMP, S28°W, 23.1' (ORIG) -
DEAD AND DOWN PINE, S65°E, 28.4' (ORIG)

PHOTO IDENTIFICATION DATA

Photo No. _____
Filed At. _____
Object Ident. _____
Ident. By _____
Signature _____

DESCRIBE CORNER LOCATION RELATIVE TO NEAR-BY FEATURES, ALSO HOW TO REACH CORNER

PLANE COORDINATE POSITION DATA

State _____ Zone _____
X _____
Y _____
Estab. By _____
Agency _____

Signature

Title

Division

Headquarters

Date

FS-7100-52 (3/68)

P.L.S. 1938

9/93

CORNER RECORD (PERPETUATION)

MONUMENT: DESCRIBE NEW MONUMENT SET, OR WORK DONE TO PRESERVE EXISTING MONUMENT

ACCESSORIES : DESCRIBE NEW BT'S WITNESS OBJECTS ETC. ESTABLISHED, OR WORK DONE TO PRESERVE EXISTING EVIDENCE

Work Done By F. AST Title P.L.S. Date 8/93 State Registration No. 1938
PLAT
Certified Cor. Record Prepared? Yes No Filed At: KLAM, Co. Date 9/93

REMARKS

Index File No. J-04± T. 245 R. 8E W.M. Tract or Surv. No. Cor. 0459±

Index File No. 0459a

CORNER RECORD (SEARCH)

(Ref. FSM 7151.4)

Tract or Survey No. _____

Cor. No. _____

T 24 S. R. 8 E.

R.D. CRESCENT County KLAMATH

HES # 83

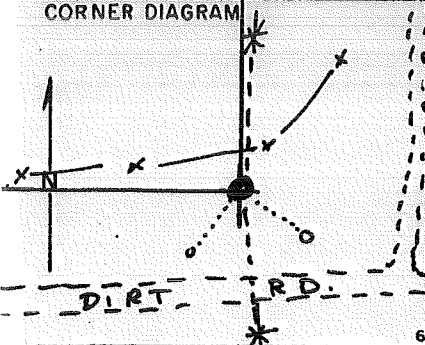
Merid. WMT

N.F. DESCHUTES State OREGON

COR. # 2

CORNER DIAGRAM

DESCRIBE CORNER MONUMENT FOUND



NONE

DESCRIBE BEARING TREES OR OTHER OFFICIAL ACCESSORIES FOUND

Two BT's, a pine stump brq. $S 29^{\circ} W$ 23' feet, & a dead & down pine brs. $S 65^{\circ} E$ 284 feet.

PHOTO IDENTIFICATION DATA

Photo No. _____

Filed At. _____

Object Ident. _____

Ident. By _____

Signature

PLANE COORDINATE POSITION DATA

State _____ Zone _____

X _____

Y _____

Estab. By _____

Agency

Signature

Title

Division

Headquarters

Date

7100-52 (3 68)

[Handwritten signature]

PLS

ENG.

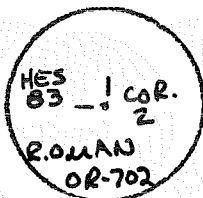
SO

CORNER RECORD (PERPETUATION)

MONUMENT
STAMPED:

MONUMENT: DESCRIBE NEW MONUMENT SET, OR WORK DONE TO PRESERVE EXISTING MONUMENT

SET 2 1/2" X 30" BRASS-CAPPED STEEL PIPE RISING 8" ABOVE GROUND.



9

ACCESSORIES: DESCRIBE NEW BT'S WITNESS OBJECTS ETC. ESTABLISHED, OR WORK DONE TO PRESERVE EXISTING EVIDENCE

a 19" LODGEPOLE PINE BRG. DUE SOUTH 74 1/2 FEET, B/S "HES #2"; &
a 14" " " " " N 04° E 69 1/2 FEET, B/S "HES #2".

10

Work Done By R. OMAN Title PLS Date _____ State Registration No. or Agency OR-702
Certified Cor. Record Prepared? Yes No Filed At: KL. Co. SURV. Office Date 7/78

11

REMARKS

THIS IS A METES & BOUNDS CORNER AND IS NOT NECESSARILY THE E/16 CORNER COMMON TO SECTIONS 7 & 18

12

Index File No. 0459a T. 24S. R. 8E. M. WMT Tract or Surv. No. Cor. [REDACTED]

13

Index File No. H.5-04 ±

CORNER RECORD (SEARCH)

(Ref. FSM 7151.4)

Tract or Survey No. _____

Cor. No. 04-58.5 ±

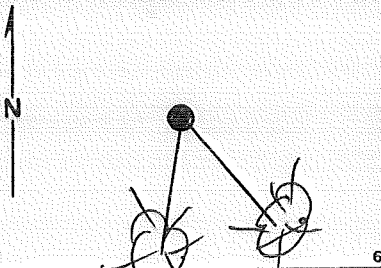
T 245 R. 8E

R.D. CRESLENT County KLAMATH

Merid. WILL.

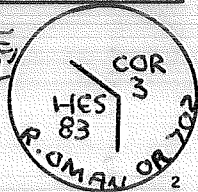
N.F. DESCH. State OR

CORNER DIAGRAM



DESCRIBE CORNER MONUMENT FOUND

FOUND A 2-1/2" BRASS CAPPED IRON PIPE AS SET BY R. OMAN BASED ON ORIGINAL EVIDENCE.



DESCRIBE BEARING TREES OR OTHER OFFICIAL ACCESSORIES FOUND

FOUND THE FOLLOWING BEARING TREES: 23" L. PINE, S 45° E, 87.8' (ORIGINAL) - 12" L. PINE, S 07° W, 90.7' (OMAN)

PHOTO IDENTIFICATION DATA

Photo No. _____
 Filed At. _____
 Object Ident. _____
 Ident. By _____
 Signature _____

DESCRIBE CORNER LOCATION RELATIVE TO NEAR-BY FEATURES, ALSO HOW TO REACH CORNER

PLANE COORDINATE POSITION DATA

State _____ Zone _____
 X _____
 Y _____
 Estab. By _____
 Agency _____

Signature _____

Title _____

Division _____

Headquarters _____

Date _____

FS-7100-52 (3/68)

P.L.S. 1938

9/93

CORNER RECORD (PERPETUATION)

MONUMENT: DESCRIBE NEW MONUMENT SET, OR WORK DONE TO PRESERVE EXISTING MONUMENT

ACCESSORIES: DESCRIBE NEW BT'S WITNESS OBJECTS ETC. ESTABLISHED, OR WORK DONE TO PRESERVE EXISTING EVIDENCE

Work Done By F. AST Title P. L. S. Date 8/93 State Registration No. 1938
PLAT or Agency
Certified ~~Cor. Record~~ Prepared? Yes No Filed At: KLAM. Co. Date 9/93

REMARKS

Index File No. H.5-04† T.245 R.8E W.M. Tract or Surv. No. Cor. 04-58.5†
GPO: 1986 O - 439 - 095

USDA-FOREST SERVICE

Index
File No. H-03.5±

CORNER RECORD (SEARCH)

(Ref. FSM 7151.4)

Tract or
Survey No. _____

Cor.
No. 03.5-58±

T 245 R. BE

R.D. CRESCENT

County KLAMATH

Merid. WILL.

N.F. DESCH.

State OR

CORNER DIAGRAM

DESCRIBE CORNER MONUMENT FOUND

FOUND A 2-1/2" BRASS CAPPED IRON PIPE AS SET BY R. OMAN, BASED ON ORIGINAL EVIDENCE.

R. OMAN OR 702

COR. 4

HES
83

DESCRIBE BEARING TREES OR OTHER OFFICIAL ACCESSORIES FOUND

FOUND THE FOLLOWING BEARING TREES:
STUMP, S36°W, 31.2' (ORIGINAL) - DEAD AND DOWN
L. PINE, N36°E, 42.2' (ORIGINAL) - 21" L. PINE,
N86°W, 32.6' (OMAN)

DESCRIBE CORNER LOCATION RELATIVE TO NEAR-BY FEATURES, ALSO HOW TO REACH CORNER

PHOTO IDENTIFICATION DATA

Photo No. _____

Filed At. _____

Object Ident. _____

Ident. By _____

Signature

PLANE COORDINATE POSITION DATA

State _____ Zone _____

X _____

Y _____

Estab. By _____

Agency

Signature

Title

Division

Headquarters

Date

FS-7100-52 (3/68)

P.L.S. 1938

9/93

CORNER RECORD (PERPETUATION)

MONUMENT: DESCRIBE NEW MONUMENT SET, OR WORK DONE TO PRESERVE EXISTING MONUMENT

ACCESSORIES : DESCRIBE NEW BT'S WITNESS OBJECTS ETC. ESTABLISHED, OR WORK DONE TO PRESERVE EXISTING EVIDENCE

Work Done By F. AST Title P.L.S Date 8/93 State Registration No. 1938
PLAT
Certified ~~Cor. Record~~ Prepared? (Yes) No Filed At: KLAM. Co. Date 9/93

REMARKS

Index File No. H-03511. 245 R.8E W.M. Tract or Surv. No. Cor. 03.5-58±

Index
File No. 0358 a
T 24S. R. 8E.
Merid. W MT

CORNER RECORD (SEARCH)
(Ref. FSM 7151.4)

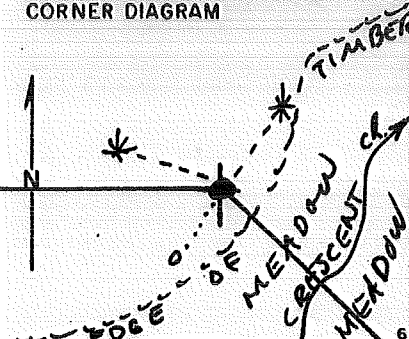
Tract or
Survey No. _____

Cor.
No. _____

R.D. CRESCENT County KLAMATH HES# 83
N.F. DESCHUTES State OREGON COR.# 4

CORNER DIAGRAM

DESCRIBE CORNER MONUMENT FOUND



PART of ORIGINAL POST

DESCRIBE BEARING TREES OR OTHER OFFICIAL ACCESSORIES FOUND

2 BT's, one a pine stub
Brg. S 31° W 31 1/2 feet.

PHOTO IDENTIFICATION DATA

Photo No. _____
Filed At. _____
Object Ident. _____
Ident. By _____
Signature _____

DESCRIBE CORNER LOCATION RELATIVE TO NEAR-BY FEATURES, ALSO HOW TO REACH CORNER

PLANE COORDINATE POSITION DATA

State _____ Zone _____
X _____
Y _____
Estab. By _____

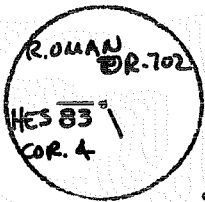
Agency
Signature _____

Title PLS Division ENG. Headquarters SO. Date 7100-52 (3 68)

CORNER RECORD (PERPETUATION)

MONUMENT
STAMPED:

MONUMENT: DESCRIBE NEW MONUMENT SET, OR WORK DONE TO PRESERVE EXISTING MONUMENT



SET 2 1/2" x 30" BRASS-CAPPED STEEL PIPE RISING 9" ABOVE GROUND.

ACCESSORIES: DESCRIBE NEW BT'S WITNESS OBJECTS ETC. ESTABLISHED, OR WORK DONE TO PRESERVE EXISTING EVIDENCE

a 24" LODGEPOLE PINE BRS. N 36° E 42 2/3 FT., (ORIG. BT); and
a 13" " " " N 86° W 32 1/2 FT., B/S "HES #4".

Work Done By. R.OMAN Title PLS Date _____ State Registration No. or Agency OR-702
Certified Cor. Record Prepared? Yes No Filed At: KL. CO. SURV. Office Date 7/78

REMARKS

THIS IS A METES & BOUNDS CORNER AND IS NOT NECESSARILY THE CWSE/64 CORNER OF SECTION 7.

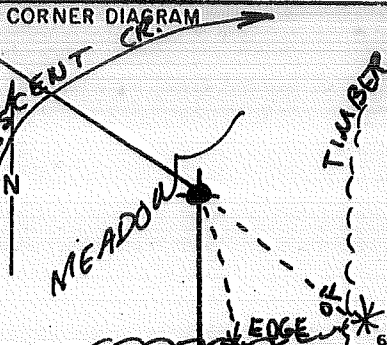
Index File No. 0358 T. 24 S. R. 8 E. M. Wmt Tract or Surv. No. _____ Cor. [REDACTED]

Index
File No. 0458 a
T 24 S. R. 8 E.
Merid. W MT

CORNER RECORD (SEARCH)
(Ref. FSM 7151.4)

Tract or
Survey No. _____
Cor.
No.
HES# 83
COR.# 3

R.D. CRESCENT County KLAMATH
N.F. DESCHUTES State OREGON



DESCRIBE CORNER MONUMENT FOUND
ORIGINAL 4"X4"X30" POST RISING 15" ABOVE
GROUND IN MEADOW ~ SCRIBED
" 3 HES 83 "

DESCRIBE BEARING TREES OR OTHER OFFICIAL ACCESSORIES FOUND
ONE BT AT EAST EDGE OF MEADOW. BT DOES
NOT BEAR SW BUT DOES BEAR SE — THERE
COULD NOT HAVE BEEN ANY TREES ON THE
SW SIDE OF THE POST.

PHOTO IDENTIFICATION DATA
Photo No. _____
Filed At. _____
Object Ident. _____
Ident. By _____
Signature _____

DESCRIBE CORNER LOCATION RELATIVE TO NEAR-BY FEATURES, ALSO HOW TO REACH CORNER

PLANE COORDINATE POSITION DATA
State _____ Zone _____
X _____
Y _____
Estab. By _____
Agency _____
Signature _____

Title PLS Division ENG. Headquarters 50 Date 7100-52 (3 68)

[Handwritten Signature]

CORNER RECORD (PERPETUATION)

MONUMENT
STAMPED:

MONUMENT: DESCRIBE NEW MONUMENT SET, OR WORK DONE TO PRESERVE EXISTING MONUMENT

SET 2 1/2" X 30" BRASS-CAPPED STEEL PIPE RISING 6" ABOVE GROUND.



9

ACCESSORIES: DESCRIBE NEW BT'S WITNESS OBJECTS ETC. ESTABLISHED, OR WORK DONE TO PRESERVE EXISTING EVIDENCE

a 22" LODGEPOLE PINE BRS. S45°E 87⁸ FT., (ORIG. BT); and
an 11" W " " S07°E 90² FT., B/S "HES # 3"

10

Work Done By R. OMAN Title PLS Date _____ State Registration No. OR-702
or Agency _____
Certified Cor. Record Prepared? Yes No Filed At KL. Co. Surv. Office Date 7/78

11

REMARKS

THIS IS A METES & BOUNDS CORNER AND IS NOT NECESSARILY THE CSSE/64 CORNER OF SECTION 7.

12

Index File No. 0458a T. 24S. R. 8E. M. WMP Tract or Surv. No. _____ Cor. [REDACTED]

13

Index
File No. 0158a
T 24 S. R. 8 E.
Merid. WMT

CORNER RECORD (SEARCH)
(Ref. FSM 7151.4)

Tract or
Survey No. _____

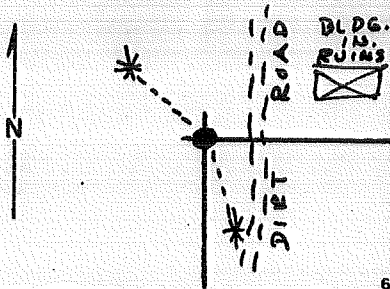
Cor.
No. _____

R.D. CRESCENT County KLAMATH
N.F. DESCHUTES State OREGON

HES # 83
COR. # 5

CORNER DIAGRAM

DESCRIBE CORNER MONUMENT FOUND



NONE

DESCRIBE BEARING TREES OR OTHER OFFICIAL ACCESSORIES FOUND

N.W. BT

PHOTO IDENTIFICATION DATA

Photo No. _____
Filed At. _____
Object Ident. _____
Ident. By _____
Signature _____

DESCRIBE CORNER LOCATION RELATIVE TO NEAR-BY FEATURES, ALSO HOW TO REACH CORNER

PLANE COORDINATE POSITION DATA

State _____ Zone _____
X _____
Y _____
Estab. By _____
Agency _____

Signature _____

Title PLS Division ENG. Headquarters S.O. Date _____

7100-52 (3 68)

CORNER RECORD (PERPETUATION)

MONUMENT
STAMPED:

MONUMENT: DESCRIBE NEW MONUMENT SET, OR WORK DONE TO PRESERVE EXISTING MONUMENT

SET 2 1/2" X 30" BRASS-CAPPED STEEL PIPE RISING 6" ABOVE GROUND.

ROMAN OR-702
COR. 5
HES
83

9

ACCESSORIES: DESCRIBE NEW BT'S WITNESS OBJECTS ETC. ESTABLISHED, OR WORK DONE TO PRESERVE EXISTING EVIDENCE

a 13" LODGEPOLE PINE BRS. N35°W 35± FT., (ORIG. BT); and
an 8" " " " S18°E 41± FT., B/S "HES #5".

10

Work Done By: R. OMAN Title: PLS Date: _____ State Registration No. or Agency: OR-702

Certified Cor. Record Prepared? Yes No Filed At: KL. Co. Surv. Office Date: 7/78

11

REMARKS

THIS IS A METES & BOUNDS CORNER AND IS NOT NECESSARILY THE S/16 CORNER COMMON TO SECTIONS 7 & 12.

12

Index File No. D158a T. 24 S. R. 8 E M. Wmt

Tract or Surv. No.

Co. [REDACTED] 13

USDA-FOREST SERVICE

index
File No. H-01 +

CORNER RECORD (SEARCH)

(Ref. FSM 7151.4)

Tract or

Survey No. _____

Cor.

No. 01-58+

T 245 R. 8E

R.D. CRESCENT


County KLAMATH

Merid. WILL.

N.F. DESCH.

State OR

CORNER DIAGRAM



DESCRIBE CORNER MONUMENT FOUND

FOUND A 2-1/2" BRASS CAPPED IRON PIPE,
AS SET BY R.OMAN, BASED ON ORIGINAL
EVIDENCE.

R.OMAN OR 702

COR. 5
HES
83

DESCRIBE BEARING TREES OR OTHER OFFICIAL ACCESSORIES FOUND

FOUND THE FOLLOWING BEARING TREES:
13" L. PINE, N35°W, 35.0' (ORIGINAL B.T.)-10" L. PINE,
S18°E, 41.2' (OMAN)

PHOTO IDENTIFICATION DATA

Photo No. _____

Filed At. _____

Object Ident. _____

Ident. By _____

Signature

PLANE COORDINATE POSITION DATA

State _____ Zone _____

X _____

Y _____

Estab. By _____

Agency

DESCRIBE CORNER LOCATION RELATIVE TO NEAR-BY FEATURES, ALSO HOW TO REACH CORNER

Signature

Title

Division

Headquarters

Date

FS-7100-52 (3/68)

W. L. S. 1938

9/93

CORNER RECORD (PERPETUATION)

MONUMENT: DESCRIBE NEW MONUMENT SET, OR WORK DONE TO PRESERVE EXISTING MONUMENT

ACCESSORIES : DESCRIBE NEW BT'S WITNESS OBJECTS ETC. ESTABLISHED, OR WORK DONE TO PRESERVE EXISTING EVIDENCE

Work Done By F. AST Title P.L.S. Date 8/93 State Registration No. 1938
PLAT or Agency
Certified Cor. Record Prepared? Yes No Filed At: KLAM. Co. Date 9/93

REMARKS

Index File No. H-01 ET. 245 R. 8E W.M.

Tract or Surv. No.

Cor. 0158